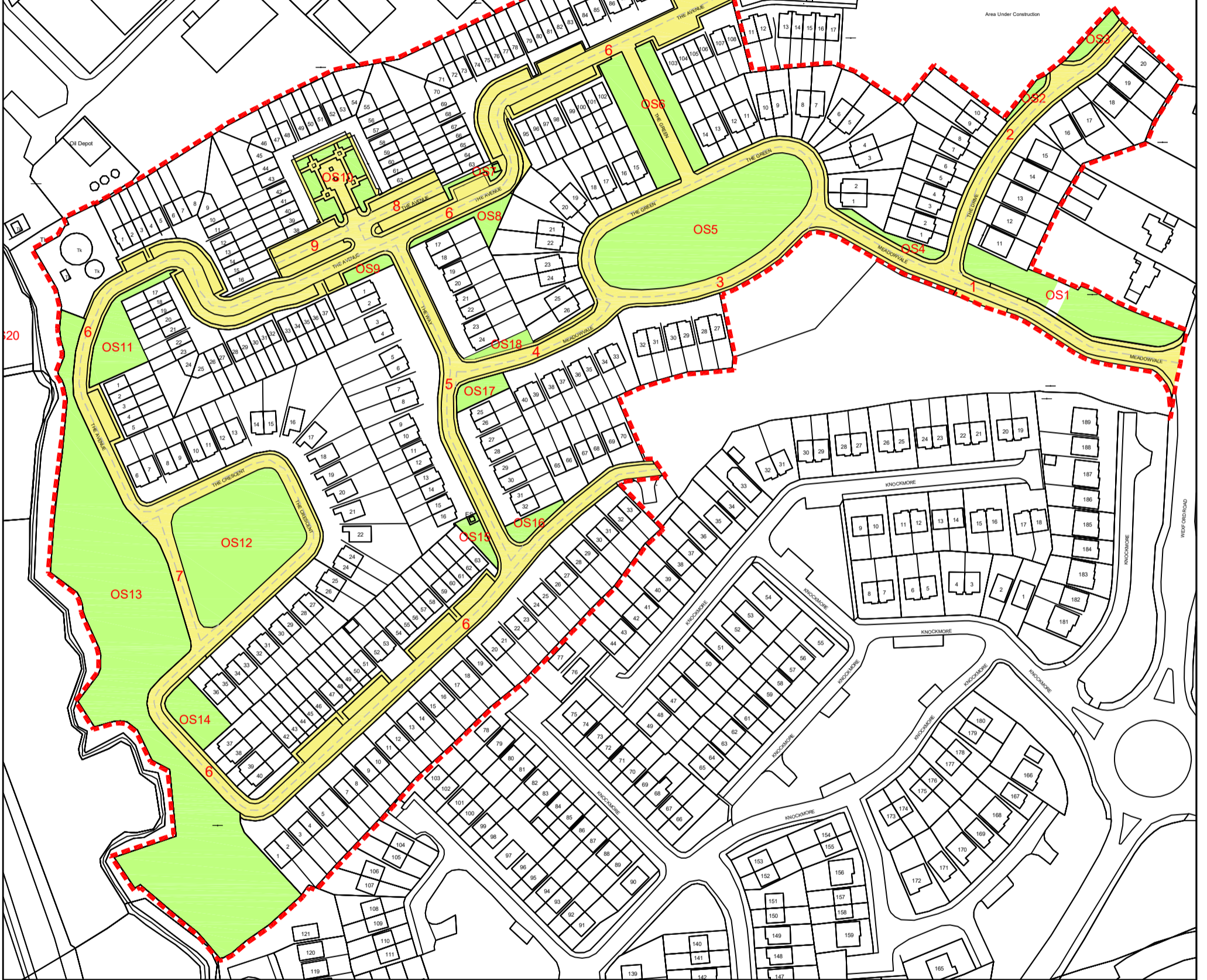


LOCATION MAP
not to scale



LEGEND:

Estate boundary shown:

Roads / pavement shown:

Public Open Space shown:

Notes:

1. This map refers to the taking in charge those roads and open spaces shown in colour only.

2. See file for drainage and water layouts.

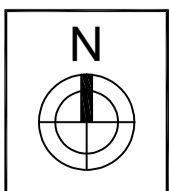
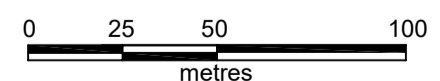
Drn: DOC Date: November 2023 Drwg. No.: PC-TIC-2023-06

MEADOWVALE OPEN SPACE SCHEDULE

Open Space	Area ha	Open Space	Area ha
1	0.1368 ha	14	0.0504 ha
2	0.0072 ha	15	0.0169 ha
3	0.0160 ha	16	0.0184 ha
4	0.0184 ha	17	0.0227 ha
5	0.3468 ha	18	0.0117 ha
6	0.1211 ha		
7	0.0095 ha		
8	0.0268 ha		
9	0.0136 ha		
10	0.0754 ha		
11	0.0676 ha		
12	0.2709 ha		
13	0.8719 ha		
Total Area = 2.1021ha			

MEADOWVALE ROAD SCHEDULE

Road No.	Len m	Road adj. Public Rd.
1	177.6m	R772-726 & R772-728
2	137.6m	
3	268.5m	
4	78.3m	
5	154.6m	
6	992.8m	
7	58.9m	
8	49.0m	
9	39.0m	
Total Road Length = 1956.3m		



**Taking In Charge Roads and Open Spaces
Site Layout Plan
Meadowvale, Arklow, Co. Wicklow.**

WICKLOW COUNTY COUNCIL
PLANNING, DEVELOPMENT & ENVIRONMENT
DIRECTOR OF SERVICES:
BREEGE KILKENNY